












SEE SHEET 12

SEE SHEET 12

SEE SHEET 12

LEGEND

-  Property line
-  Scaled
-  Part of original lot
-  Exempt
-  Current use
-  Cross culvert
-  Catch basin
-  Pressure hydrant
-  Dry hydrant
-  Cistern



A

D

A

PUTNAM ROAD (CLOSED)

EMERSON

WASE POND ROAD

AVENUE

PIRYLANE DRIVE

MADISON DRIVE

TOYK DRIVE

HILL DRIVE

GRACE WAY

AMY DRIVE

HOLLIS DRIVE

GLEN DRIVE

DRIVE

DRIVE

DRIVE

DRIVE

DRIVE

DRIVE

DRIVE

DRIVE

DRIVE

DRIVE

DRIVE

DRIVE

KRISTOPHER

DRIVE

DRIVE

DRIVE

DRIVE

DRIVE

DRIVE

DRIVE

DRIVE

DRIVE

DRIVE

DRIVE

DRIVE

DRIVE

DRIVE

DRIVE

DRIVE

DRIVE

DRIVE

DRIVE

DRIVE

DRIVE

DRIVE

DRIVE

DRIVE

DRIVE

DRIVE

DRIVE

DRIVE

DRIVE

DRIVE

DRIVE

DRIVE

DRIVE

DRIVE

DRIVE

DRIVE

DRIVE

DRIVE

DRIVE

DRIVE

DRIVE

DRIVE

DRIVE

DRIVE

DRIVE

DRIVE

DRIVE

DRIVE

DRIVE

DRIVE

DRIVE

DRIVE

DRIVE

DRIVE

DRIVE

DRIVE

DRIVE

DRIVE

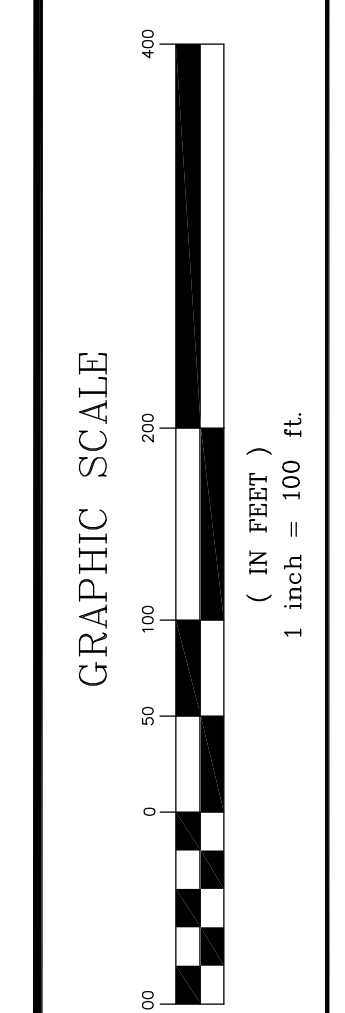
DRIVE

DRIVE

DRIVE

VILLAGE GREEN ROAD (PVT)

PROPERTY MAP
HAMPSTEAD
NEW HAMPSHIRE



SHEET NUMBER
12A

The data on this map has been compiled from a variety of sources, including public and private records, and is intended to provide a general overview of the location of property boundary lines. The TOWN OF HAMPSTEAD assumes no responsibility for the accuracy of individual parcels.

Prepared by
ROLLARD ASSOCIATES
78 DOLLARD ROAD
AUBURN, NH 03055-3195
(603) 485-8833
Date of original dwg: 2007
Date of latest rev: April 28, 2016
File: SH12A.dwg
Scale: 1"=100'
Revised & Reprinted By:
CAI TECHNOLOGIES