









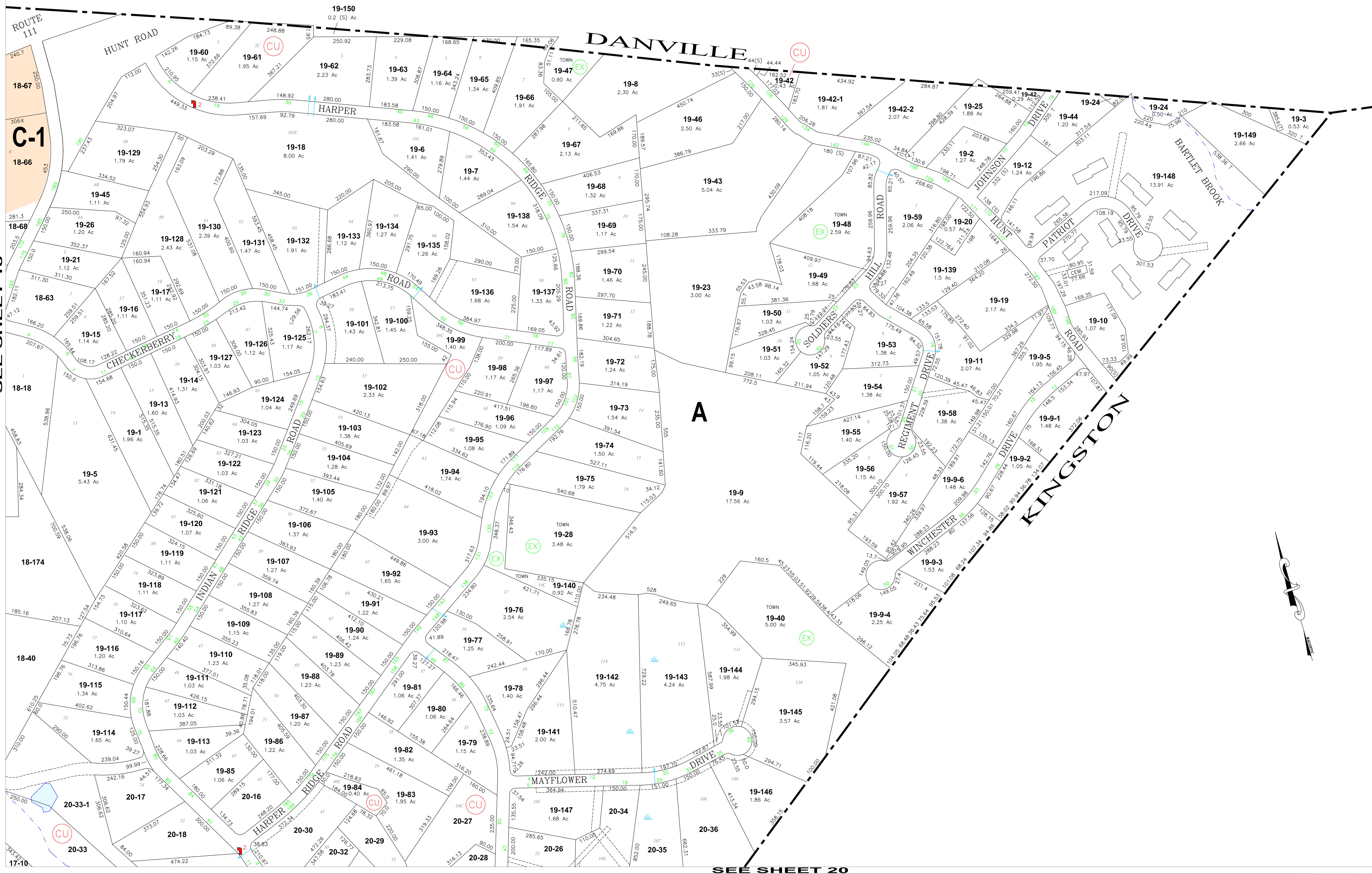


LEGEND

-  Property line
-  Scaled
-  Part of original lot
-  Exempt
-  Current use
-  Cross culvert
-  Catch basin
-  Pressure hydrant
-  Dry hydrant
-  Cistern



SEE SHEET 18

SEE SHEET 20

The data on this map has been compiled from a variety of sources, including public and private records. Rollard Associates, Inc. has not considered legal location of property boundary lines. The TOWN OF HAMPSHIRE assumes no responsibility for the accuracy of individual parcels.

PROPERTY MAP
HAMPSTEAD
 NEW HAMPSHIRE

